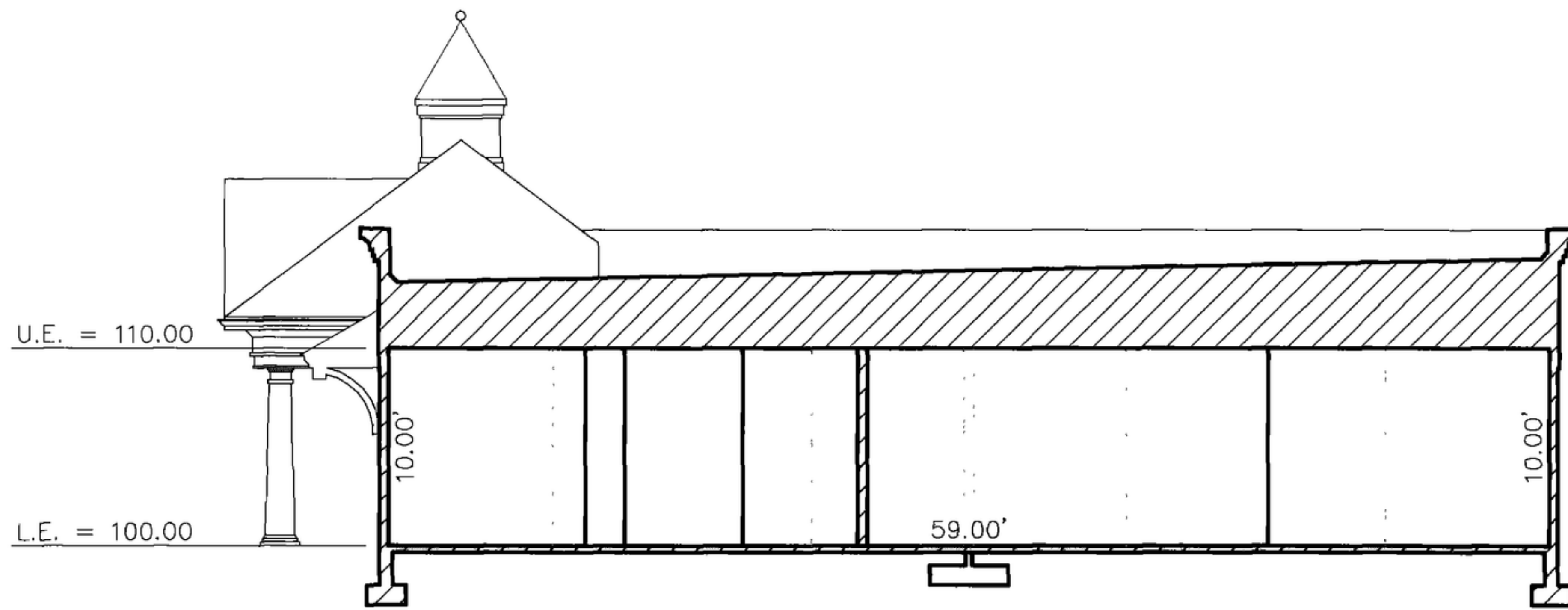


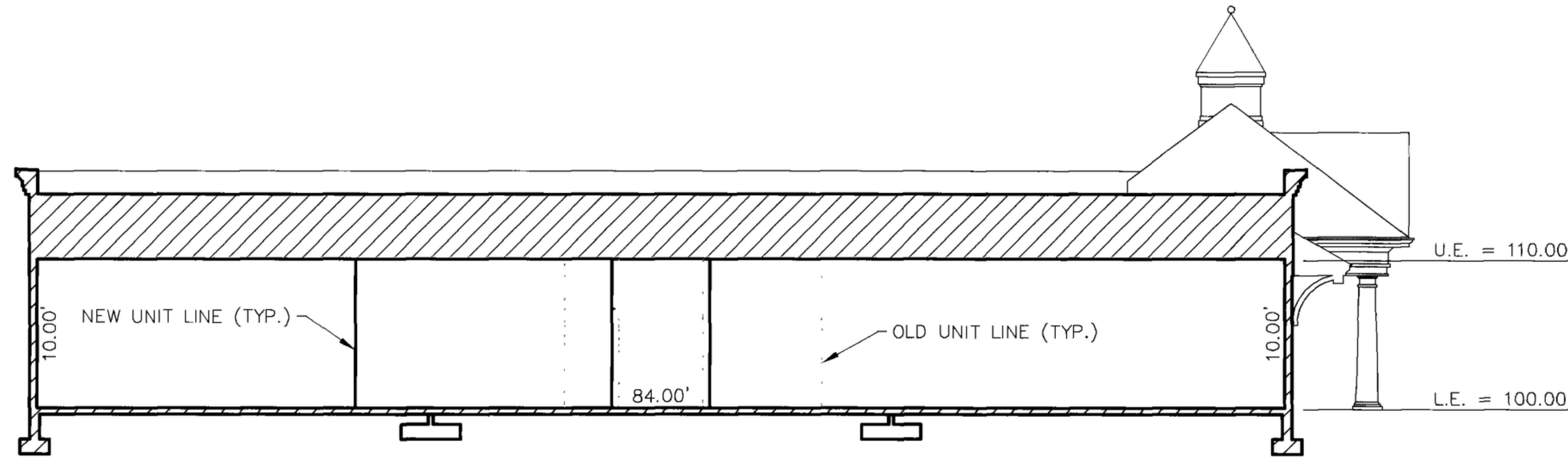
PLAT SHOWING QUENZER COMMONS CONDOMINIUMS NO. 2, PROJECT AMENDMENT NO. 2

BUILDING E OF QUENZER COMMONS CONDOMINIUMS NO. 2,
LOCATED IN THE NE 1/4 OF THE SE 1/4 OF SECTION 31, T.4N., R.1E., B.M.
MERIDIAN, ADA COUNTY, IDAHO

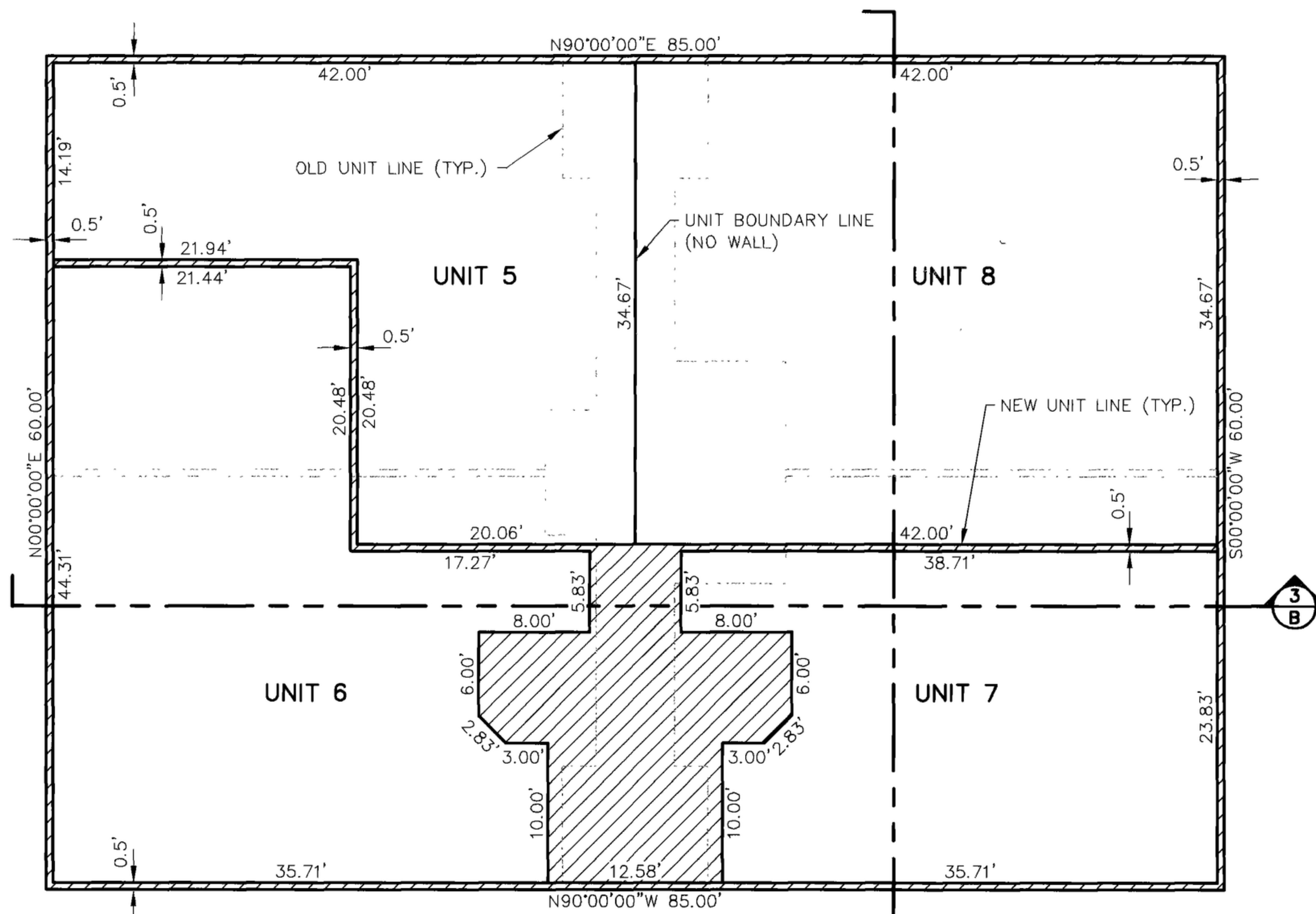
2008
Engineering NorthWest, LLC
BOISE, IDAHO



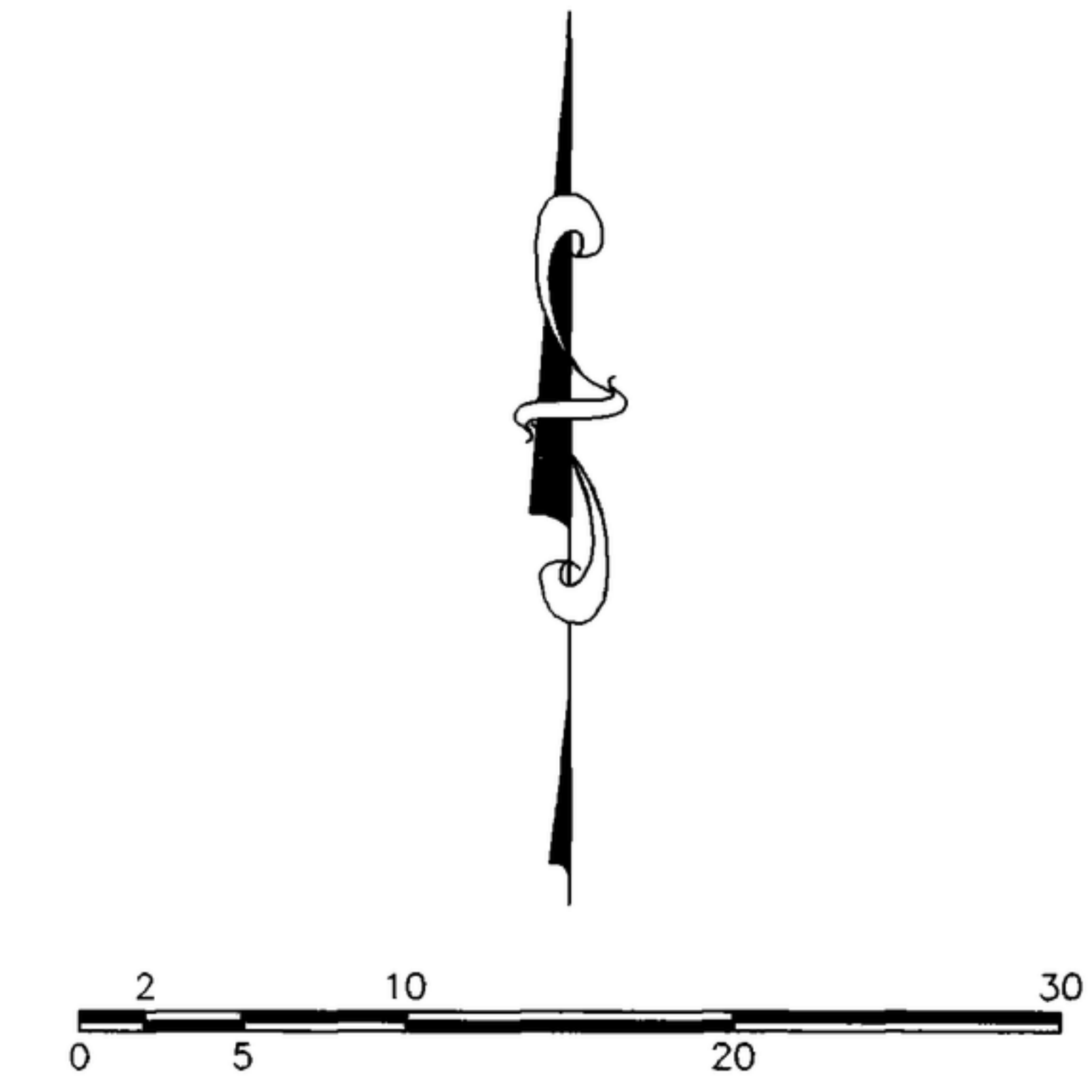
3
A AMENDED BUILDING E
BUILDING SECTION



3
B AMENDED BUILDING E
BUILDING SECTION



3
A AMENDED BUILDING E
FLOOR PLAN



SCALE: 1" = 10'

LEGEND

- U.E. UPPER ELEVATION
- L.E. LOWER ELEVATION
- LIMITED COMMON AREA

NOTES:

1. THIS PLAT SERVES TO COMPLETE ALL NECESSARY REQUIREMENTS FOR QUENZER COMMONS CONDOMINIUMS NO. 2 PROJECT AMENDMENT NO. 2, PER SECTION 3.3 AND SECTION 16 OF THE CONDOMINIUM DECLARATION FOR QUENZER COMMONS CONDOMINIUMS NO. 2, INSTRUMENT NUMBER 106091553, AND THE "FIRST AMENDMENT TO THE CONDOMINIUM DECLARATION FOR QUENZER COMMONS CONDOMINIUMS NO. 2".
2. THE LIMITED COMMON AREA SHOWN ON THIS PROJECT AMENDMENT NO. 2 IS FOR THE BENEFIT AND USE OF ALL OF THE UNITS IN BUILDING E ONLY.
3. THE ELEVATION DIMENSIONS ARE NOT CHANGED BY THIS PROJECT AMENDMENT NO. 2.
4. FOR FURTHER INFORMATION SEE QUENZER COMMONS CONDOMINIUMS NO. 2, AS RECORDED IN BOOK 95 OF PLATS AT PAGES 11692 THROUGH 11696, AND SEE DECLARATIONS OF SAID CONDOMINIUMS RECORDED AS INSTRUMENT NUMBER 106091553. ALSO SEE QUENZER COMMONS CONDOMINIUMS NO. 2, PROJECT AMENDMENT NO. 1, AS RECORDED IN BOOK 96 OF PLATS AT PAGES 11990 AND 11991, AND THE FIRST AMENDMENT TO THE CONDOMINIUM DECLARATION RECORDED AS INSTRUMENT NUMBER 106196026, OF ADA COUNTY RECORDS.

**PROPORTIONATE INTEREST IN
COMMON AREA AND VOTING RIGHTS**

UNIT #	% INTEREST IN COMMON AREA AND VOTING RIGHTS
5	5.51%
6	6.96%
7	4.55%
8	7.98%

James L. Walker
JAMES L. WALKER
7-28-2008
STATE OF IDAHO
COUNTY OF ADA