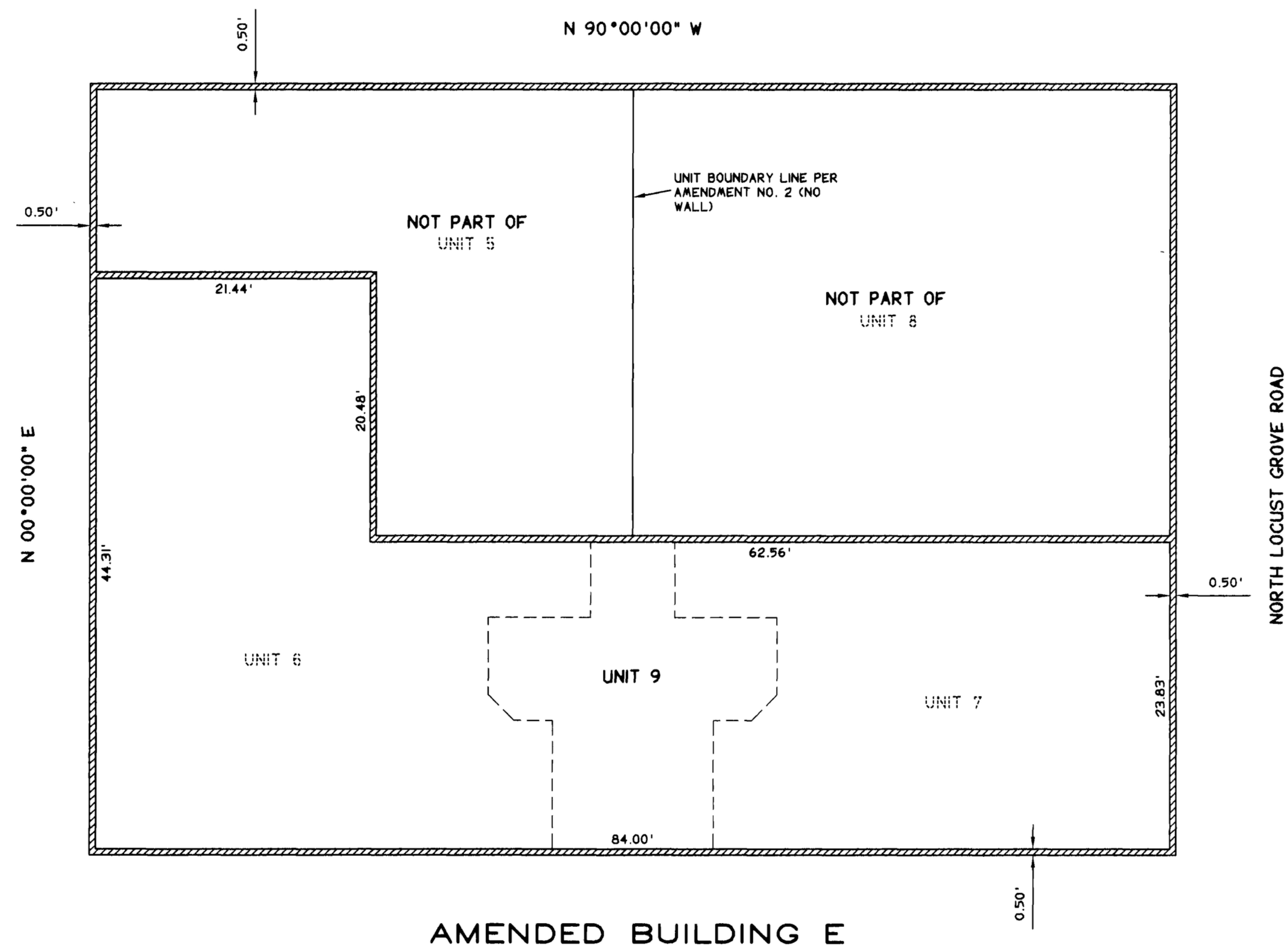
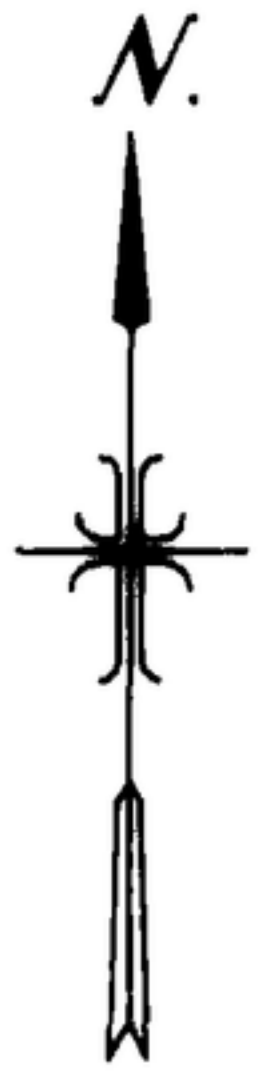
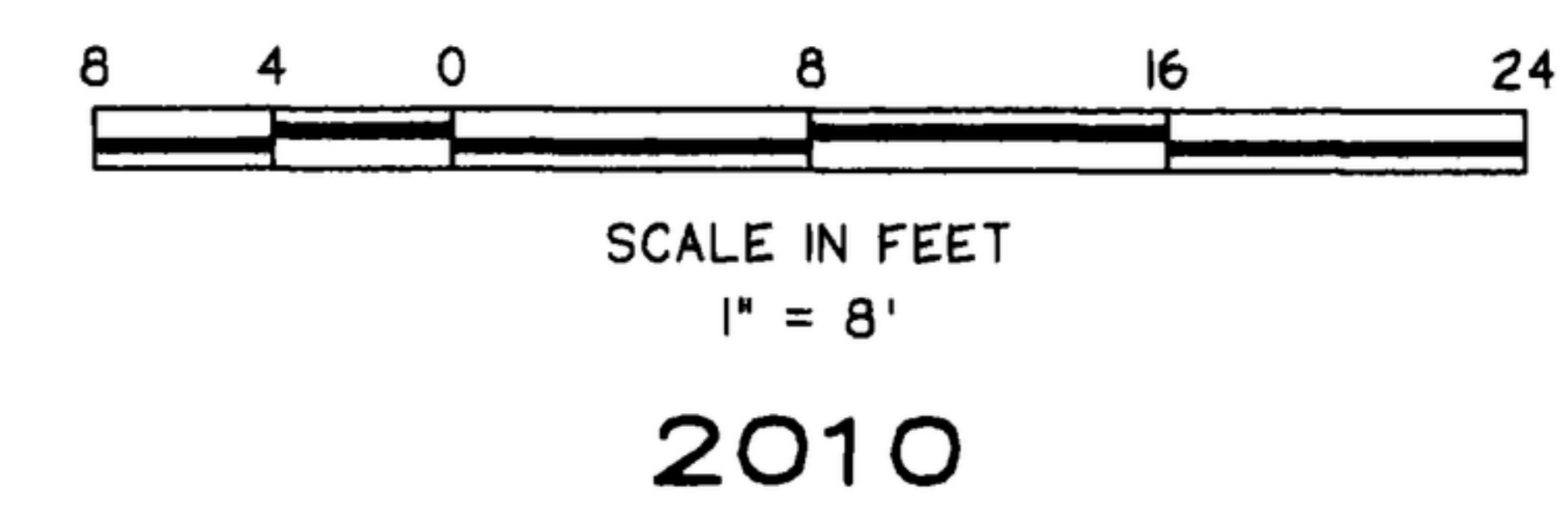


QUENZER COMMONS CONDOMINIUMS NO. 2 PROJECT AMENDMENT NO. 4

BUILDING E, QUENZER COMMONS CONDOMINIUMS NO. 2, AS SHOWN ON THE PROJECT
AMENDMENT NO. 2 TO QUENZER COMMONS CONDOMINIUMS NO. 2,
LYING IN THE NE 1/4 SE 1/4, SECTION 31, T.4N., R.1E., B.M., MERIDIAN, ADA COUNTY, IDAHO




LEGEND

UNIT 9	NEW UNIT NUMBER
	LIMITED COMMON AREA, AS SHOWN ON PROJECT AMENDMENT NO. 2
UNIT 7	PROJECT AMENDMENT NO. 2 UNIT NUMBER

- NOTES**
1. THIS PLAT SERVES TO COMPLETE ALL NECESSARY REQUIREMENTS FOR QUENZER COMMONS CONDOMINIUMS NO. 2 PROJECT AMENDMENT NO. 4 PER SECTION 3.3 AND SECTION 16 OF THE CONDOMINIUM DECLARATION FOR QUENZER COMMONS CONDOMINIUMS NO. 2, INSTRUMENT NO. 106091553 AND THE FIRST AMENDMENT TO THE CONDOMINIUM DECLARATION FOR QUENZER COMMONS CONDOMINIUMS NO. 2, INSTRUMENT NO. 106196026.
 2. THE LIMITED COMMON AREA SHOWN ON THIS PROJECT AMENDMENT NO. 4 IS FOR THE BENEFIT AND USE OF ALL OF THE UNITS IN BUILDING E ONLY.
 3. THERE IS NO CHANGE IN THE ELEVATION VIEW OF THE RECORDED CONDOMINIUM PLAT.
 4. FOR ADDITIONAL BOUNDARY INFORMATION, SEE THE PLAT OF QUENZER COMMONS CONDOMINIUMS NO. 2, FILED FOR RECORD IN THE OFFICE OF THE ADA COUNTY RECORDER, BOISE, IDAHO IN BOOK 95 OF PLATS AT PAGES 11692 THROUGH 11696.

UNIT NO.	% INTEREST IN COMMON AREA AND VOTING RIGHTS
5	5.13%
8	7.42%
9	12.45%



TEALEY'S LAND SURVEYING

187 EAST 50th STREET • GARDEN CITY, ID. 83714
208-385-0636

DATE: DEC., 2010	DRAWING NO.: 3495
----------------------------	-----------------------------